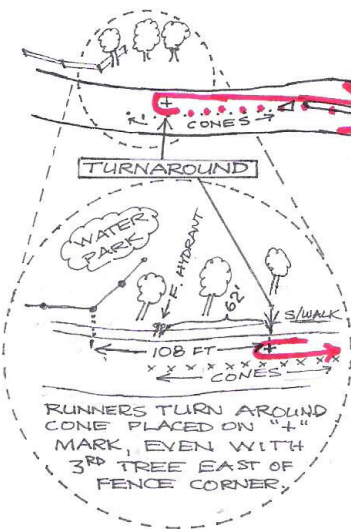
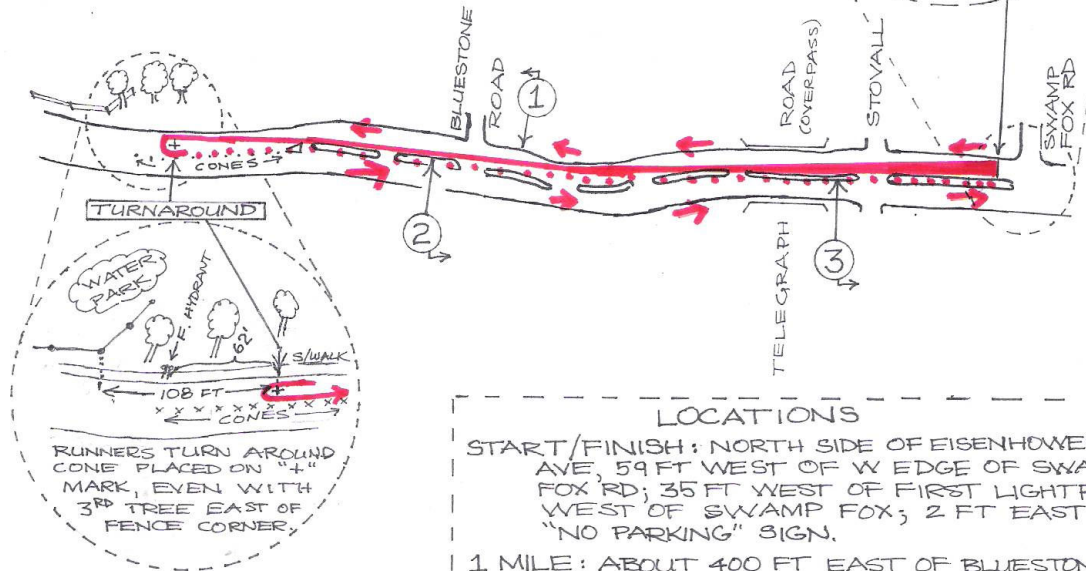
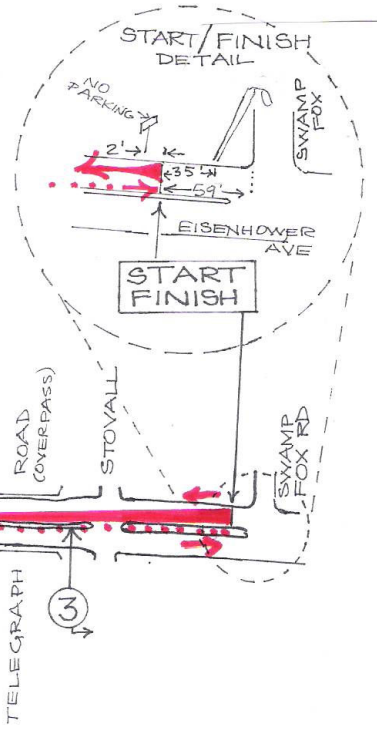


WATERFRONT FESTIVAL 5K
ALEXANDRIA, VIRGINIA

MAP NOT TO SCALE

USATF-CERTIFIED
COURSE
VA-09007-RT

OUT-AND-BACK COURSE
RESTRICTED TO NORTH
HALF (WESTBOUND SIDE)
OF EISENHOWER AVE.



- LOCATIONS**
- START/FINISH:** NORTH SIDE OF EISENHOWER AVE, 59 FT WEST OF W EDGE OF SWAMP FOX RD; 35 FT WEST OF FIRST LIGHTPOLE WEST OF SWAMP FOX; 2 FT EAST OF "NO PARKING" SIGN.
 - 1 MILE:** ABOUT 400 FT EAST OF BLUESTONE RD; 108 FT EAST OF UTILITY POLE ON NORTH SIDE, NEAR "HIGH VOLTAGE" SIGN; 8 FT WEST OF GREEN GROUND PLATE ALONG N EDGE OF ROAD.
 - 2.5 km / TURNAROUND:** 62 FT EAST OF FIRE HYDRANT; 108 FT EAST OF FENCE CORNER; EVEN WITH 3RD TREE EAST OF FENCE CORNER. IN AREA BESIDE WAVE POOL IN WATER PARK.
 - 2 MILES:** 161 FT BEFORE (WEST OF) CENTERLINE OF BLUESTONE ROAD, BESIDE GREEN SWITCHBOX ("200 BLUESTONE RD") ON LEFT.
 - 3 MILES:** JUST PAST TEL. RD OVERPASS, 42 FT BEFORE WEST EDGE OF STOVALL; 3 FT BEFORE STORM DRAIN.
- NOTE: POINTS MARKED WITH LETTER "W."

ELEVATIONS
START/FINISH 3m
HIGHEST POINT 10m
LOWEST POINT 3m

CERTIFICATION
EFFECTIVE DATES OF
CERTIFICATION ARE
7 APRIL 2009 TO 31 DEC 2019.

KEY
— RUNNERS' PATH
..... RETURN PATH

MEASURED: 22 MARCH 2009 BY R THURSTON
(thurret@aol.com)

RET